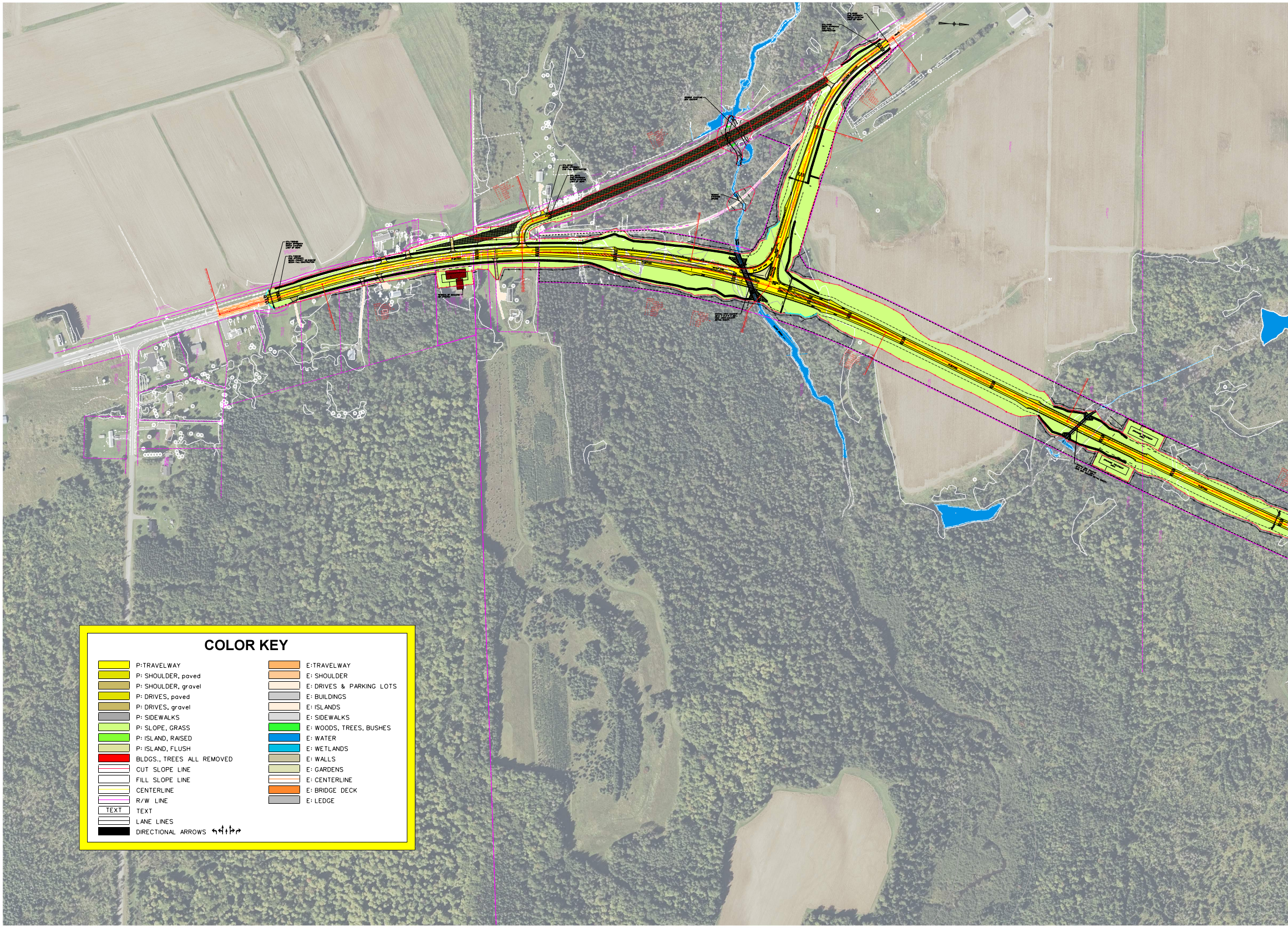
COLOR KEY
P:TRAVELWAY
P: SHOULDER, paved
P: SHOULDER, gravel
P: DRIVES, paved
P: DRIVES, gravel
P: SIDEWALKS
P: SLOPE, GRASS
P: ISLAND, RAISED
P: ISLAND, FLUSH
BLDGS., TREES ALL REMOVED
CUT SLOPE LINE
FILL SLOPE LINE
CENTERLINE
R/W LINE
TEXT
TEXT
LANE LINES
DIRECTIONAL ARROWS
E:TRAVELWAY
E: SHOULDER
E: DRIVES & PARKING LOTS
E: BUILDINGS
E: ISLANDS
E: SIDEWALKS
E: WOODS, TREES, BUSHES
E: WATER
E: WETLANDS
E: WALLS
E: GARDENS
E: CENTERLINE
E: BRIDGE DECK
E: LEDGE

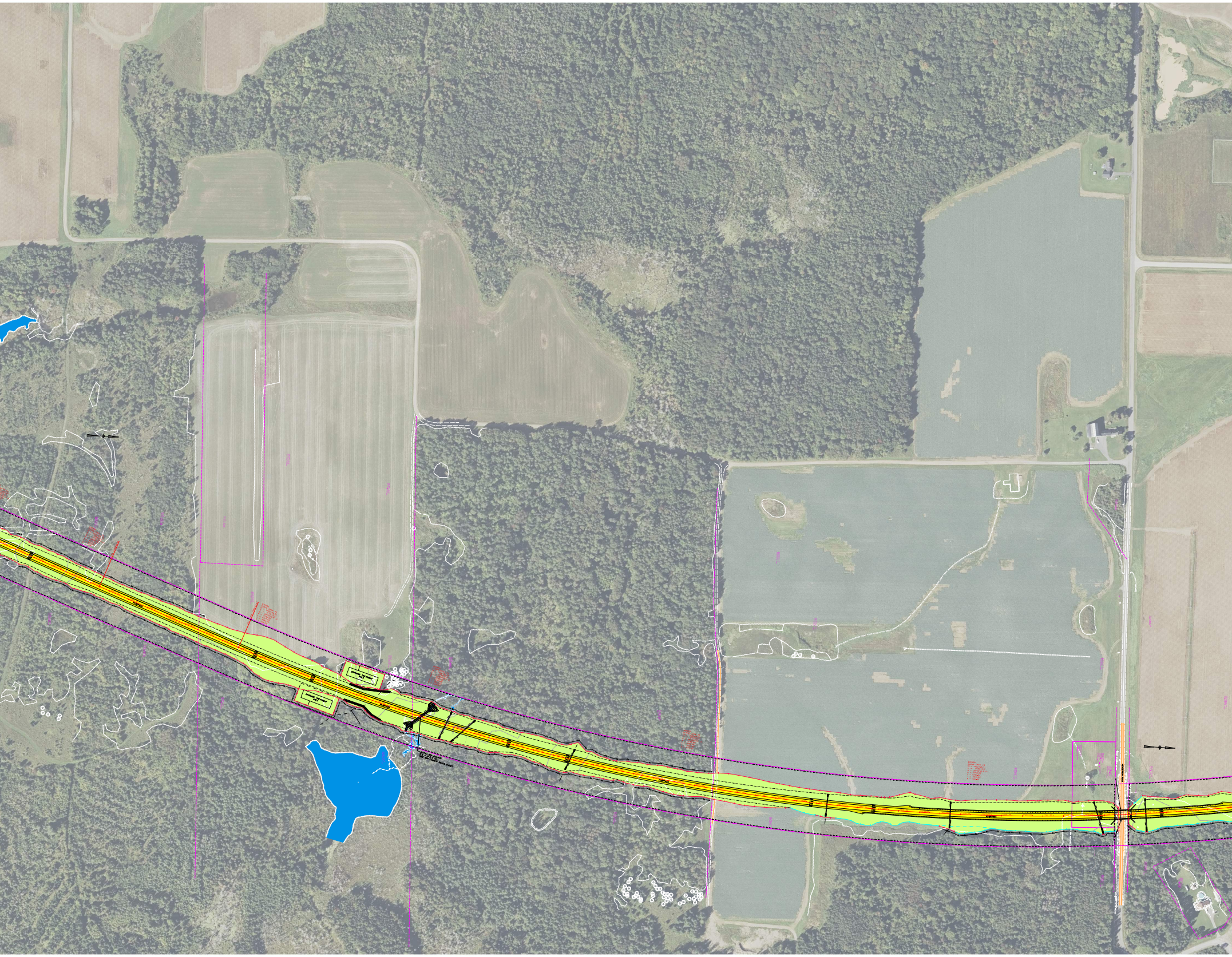
DRAINAGE TREATMENT AREA
DRAINAGE TREATMENT AREA

STATE OF MAINE
DEPARTMENT OF TRANSPORTATION

MaineDOT

PRESQUE ISLE

AROOSTOOK COUNTY

PRESQUE ISLE BYPASS
SECTION I
PHASE II CONSTRUCTION

WIN 006462.92
HPP-6462(920)
PROJECT LENGTH : 6.53 MILES

PUBLIC MEETING
JUNE 2023

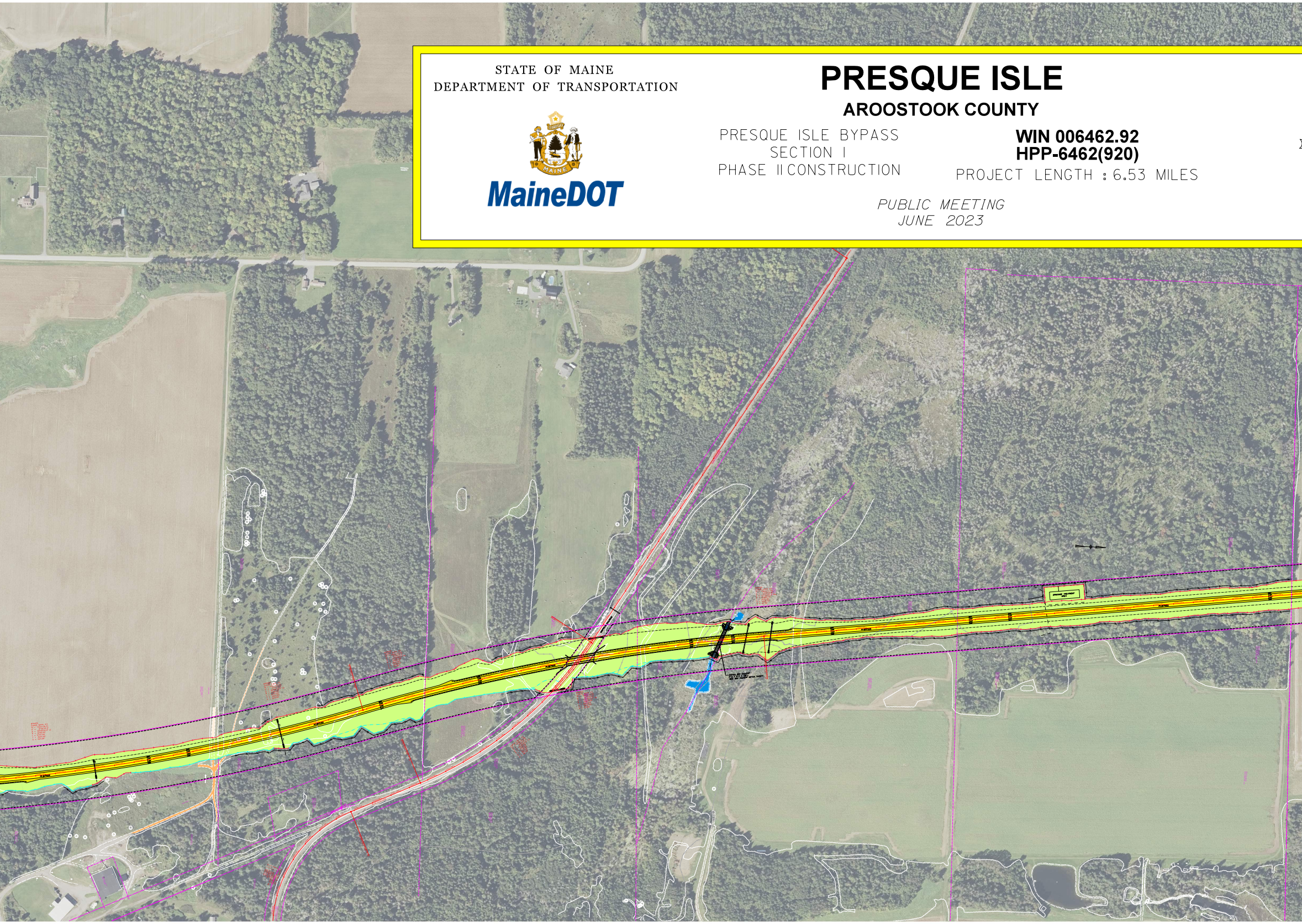

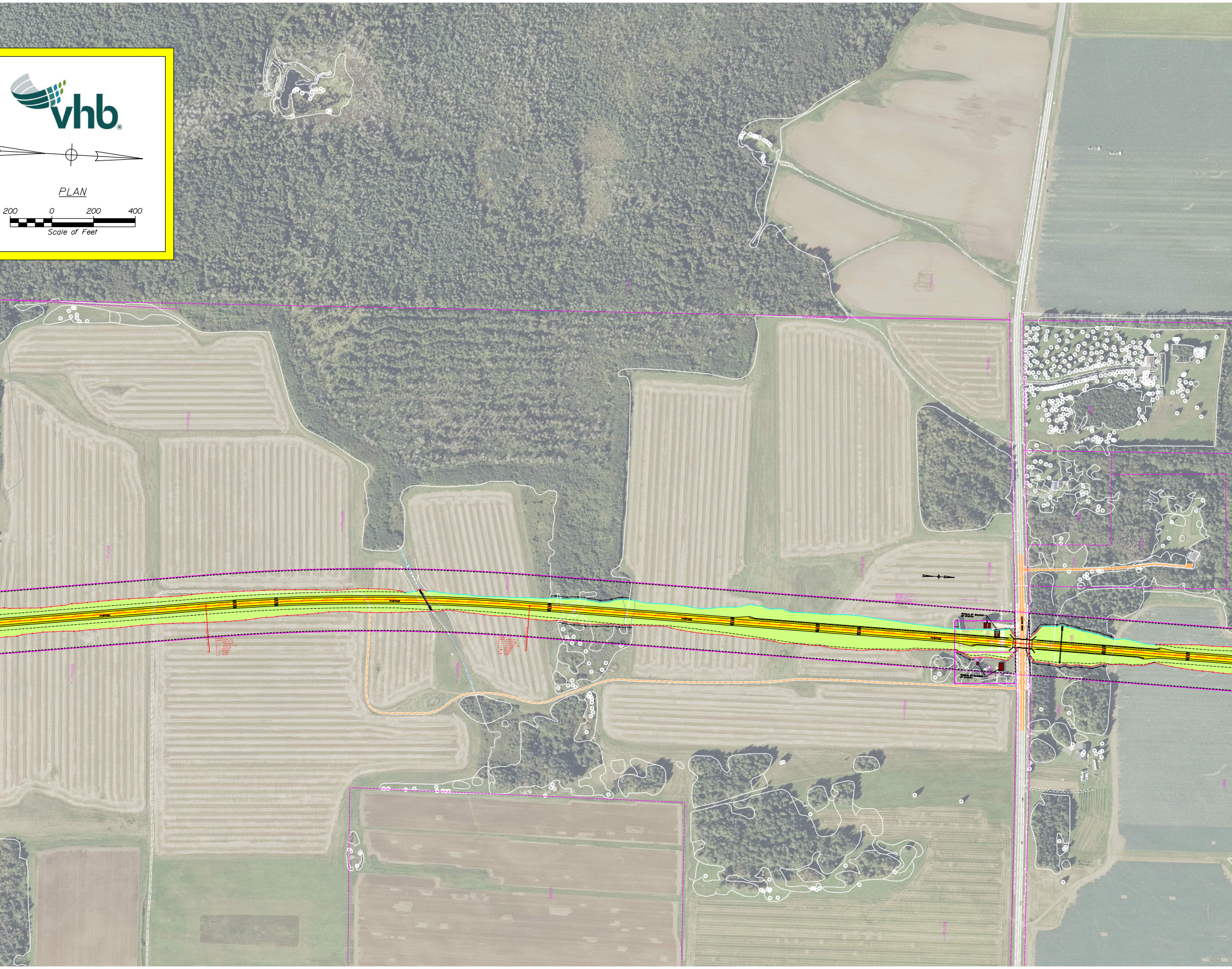
vhb
PLAN
200
0
200
400
Scale of Feet

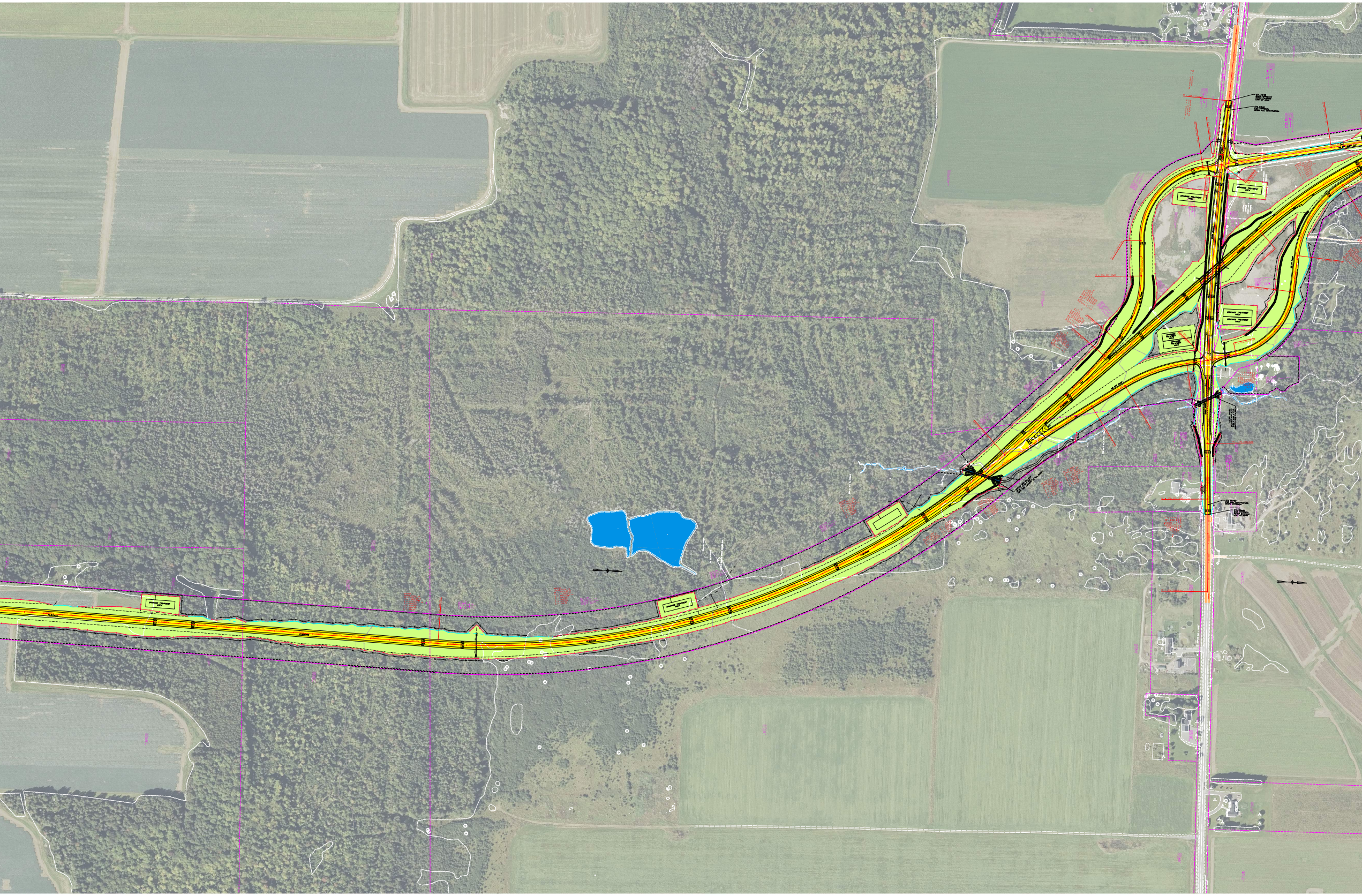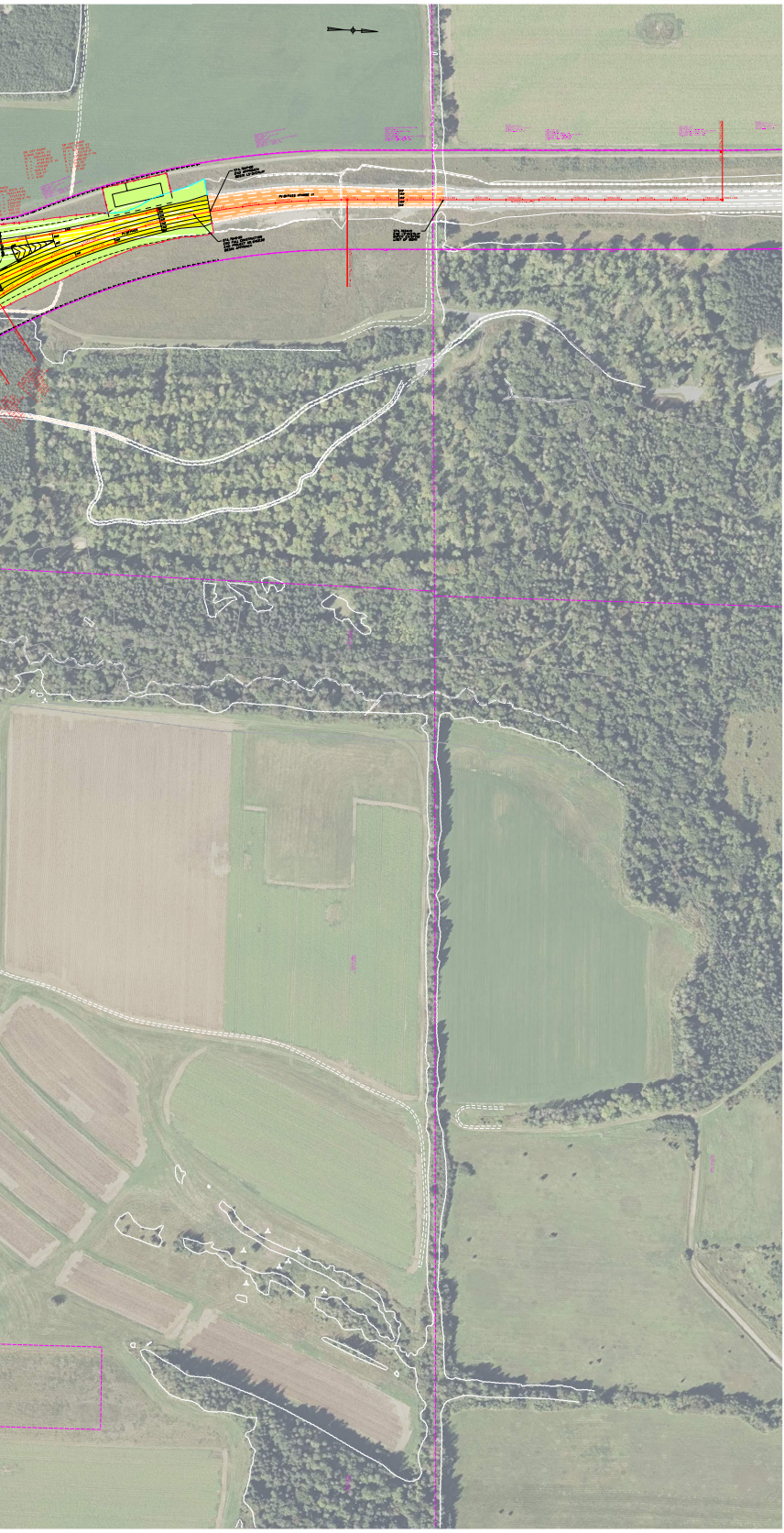
DRAINAGE TREATMENT AREA
DRAINAGE TREATMENT AREA
DRAINAGE TREATMENT AREA
DRAINAGE TREATMENT AREA
DRAINAGE TREATMENT AREA
DRAINAGE TREATMENT AREA
DRAINAGE TREATMENT AREA
DRAINAGE TREATMENT AREA